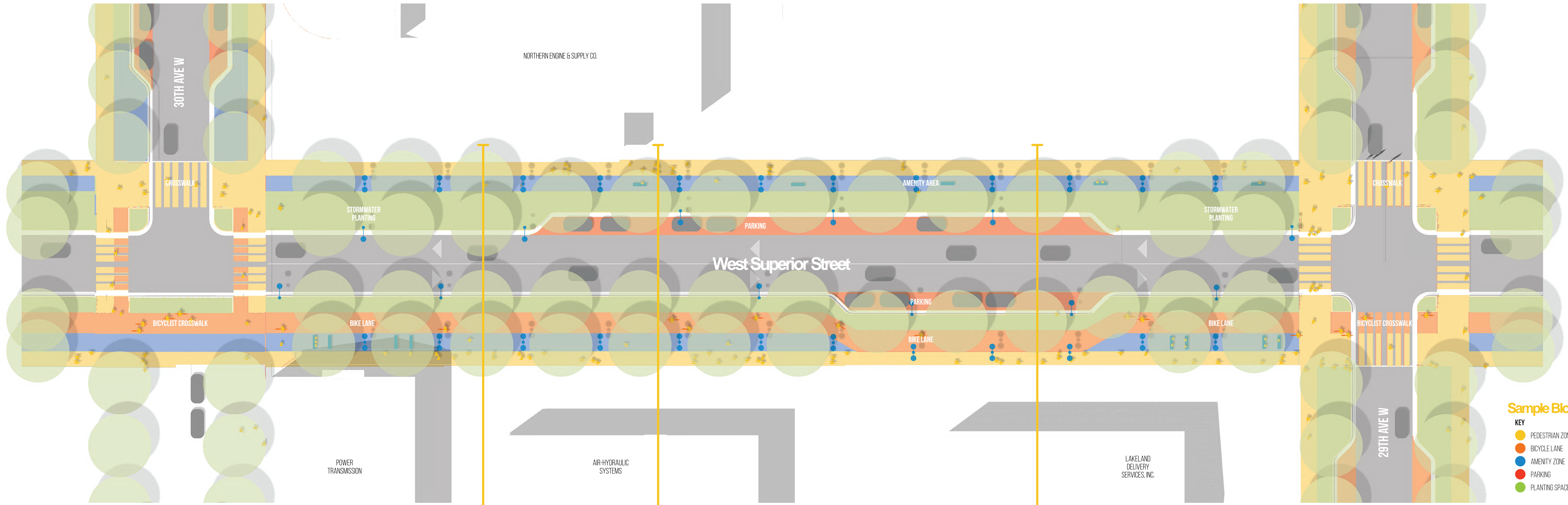




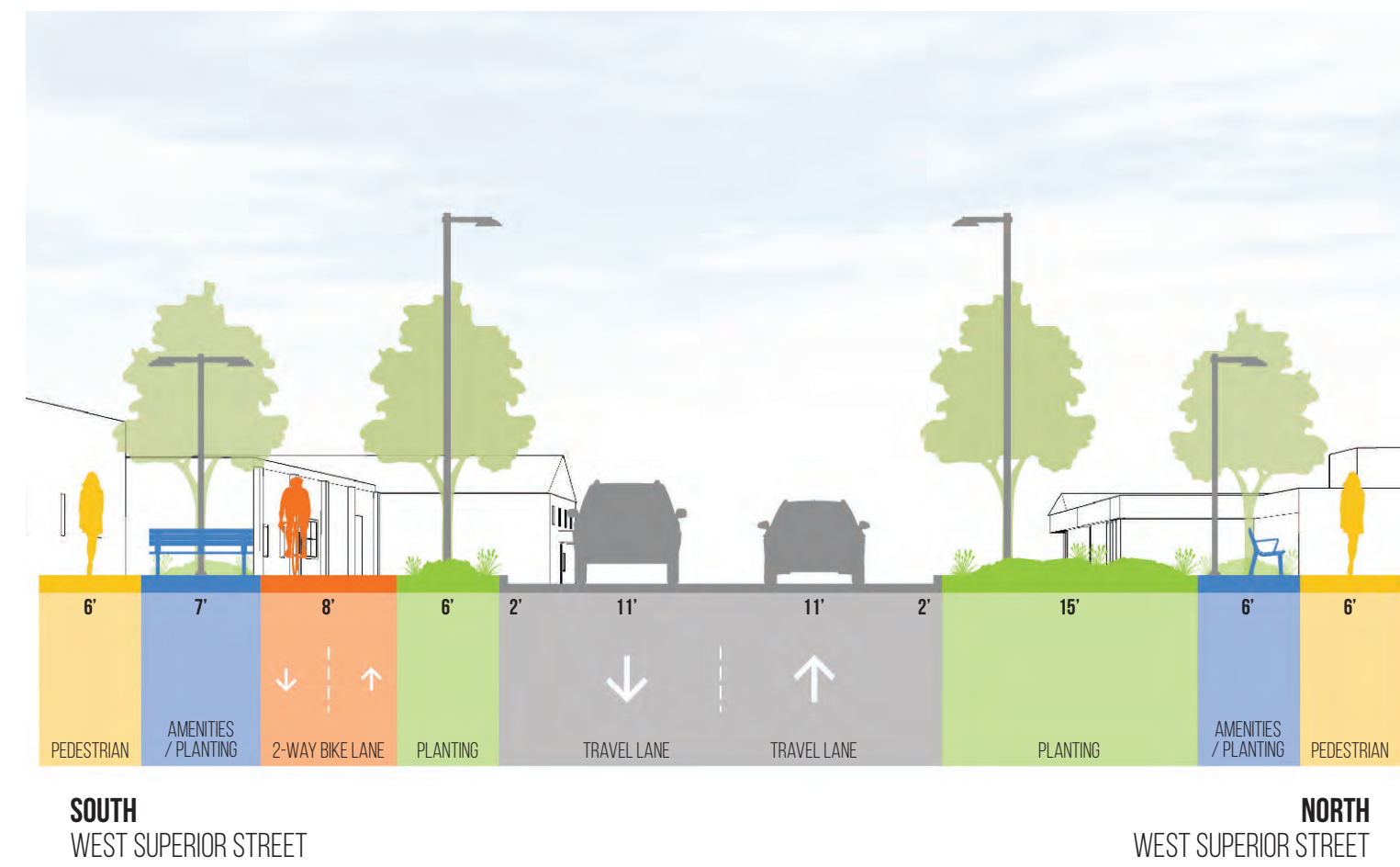
# Character District 01

LIGHT INDUSTRIAL



- Sample Block**
- KEY**
- PEDESTRIAN ZONE
  - BICYCLE LANE
  - AMENITY ZONE
  - PARKING
  - PLANTING SPACE

**Section 01a / 80' R.O.W. - NO ON STREET PARKING**



**Section 01b / 80' R.O.W. - PARKING ON ONE SIDE OF THE STREET**



**Section 01c / 80' R.O.W. - PARKING ON BOTH SIDES OF THE STREET**

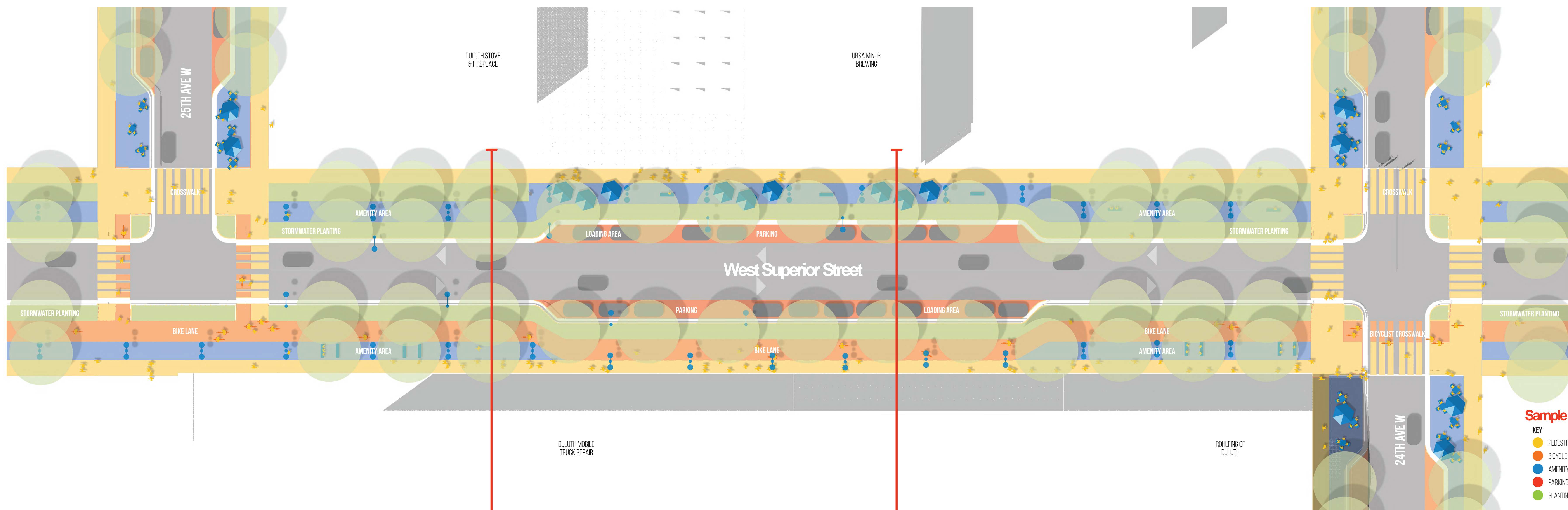






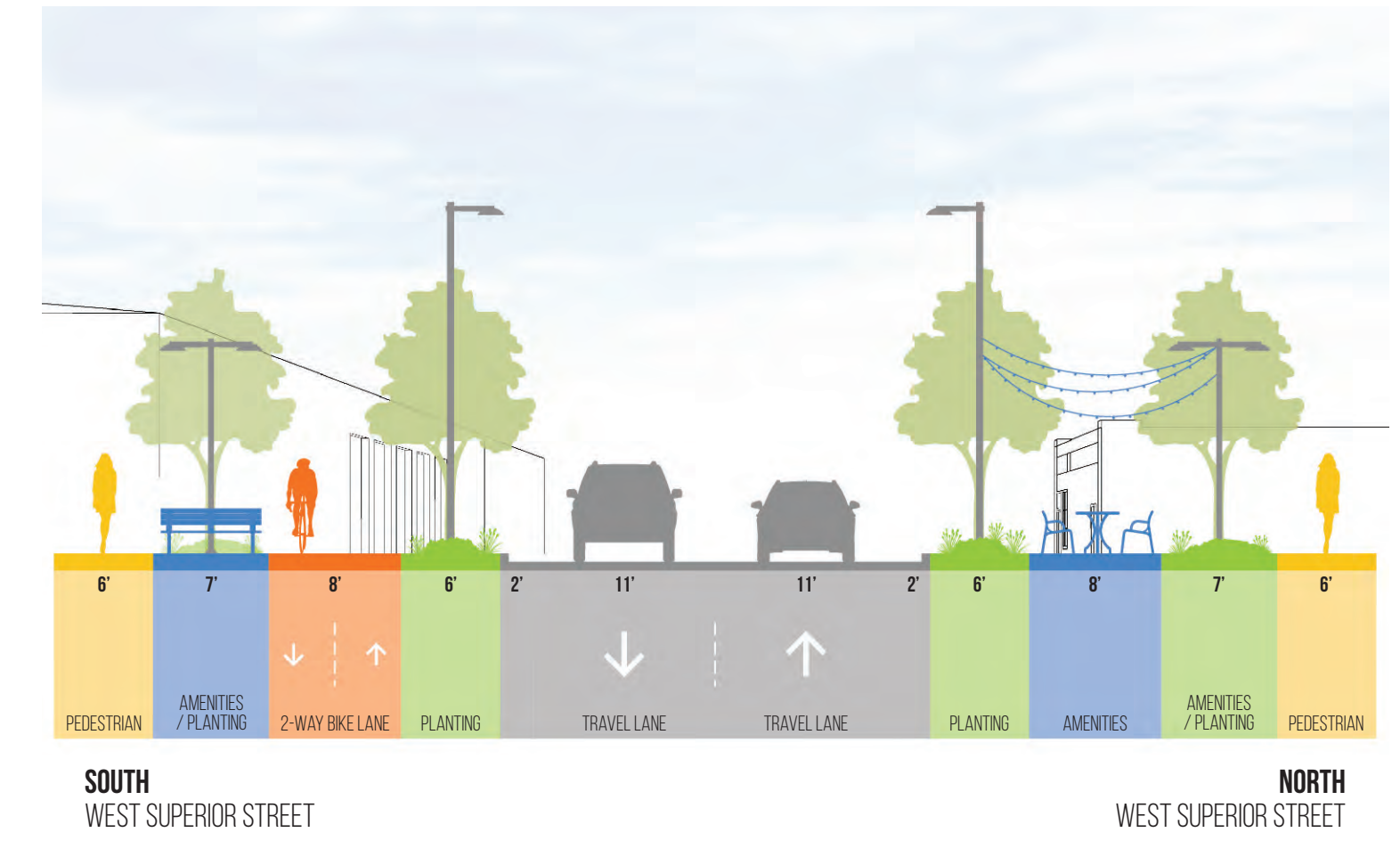
# Character District 02

INDUSTRIAL TO COMMERCIAL TRANSITION

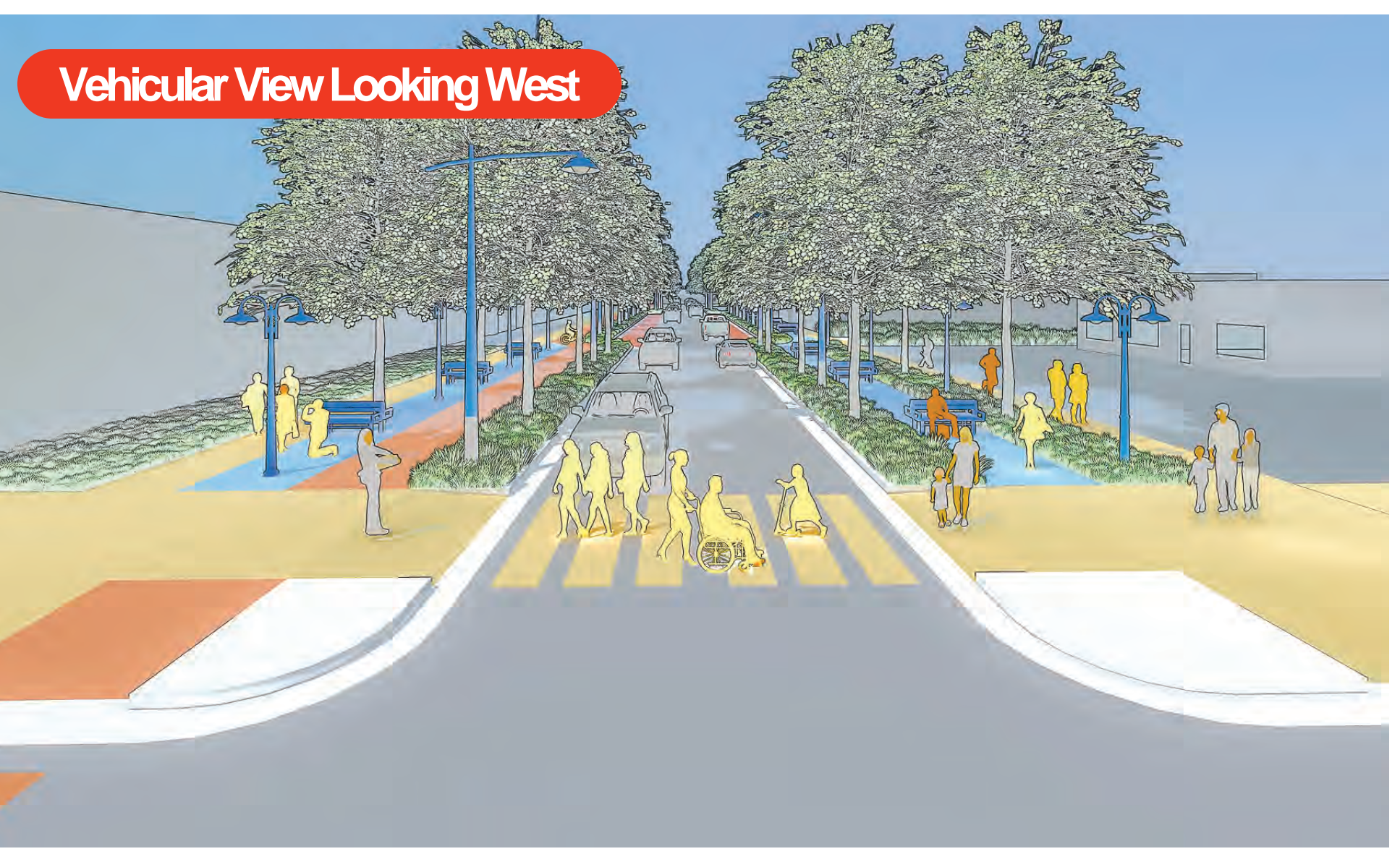
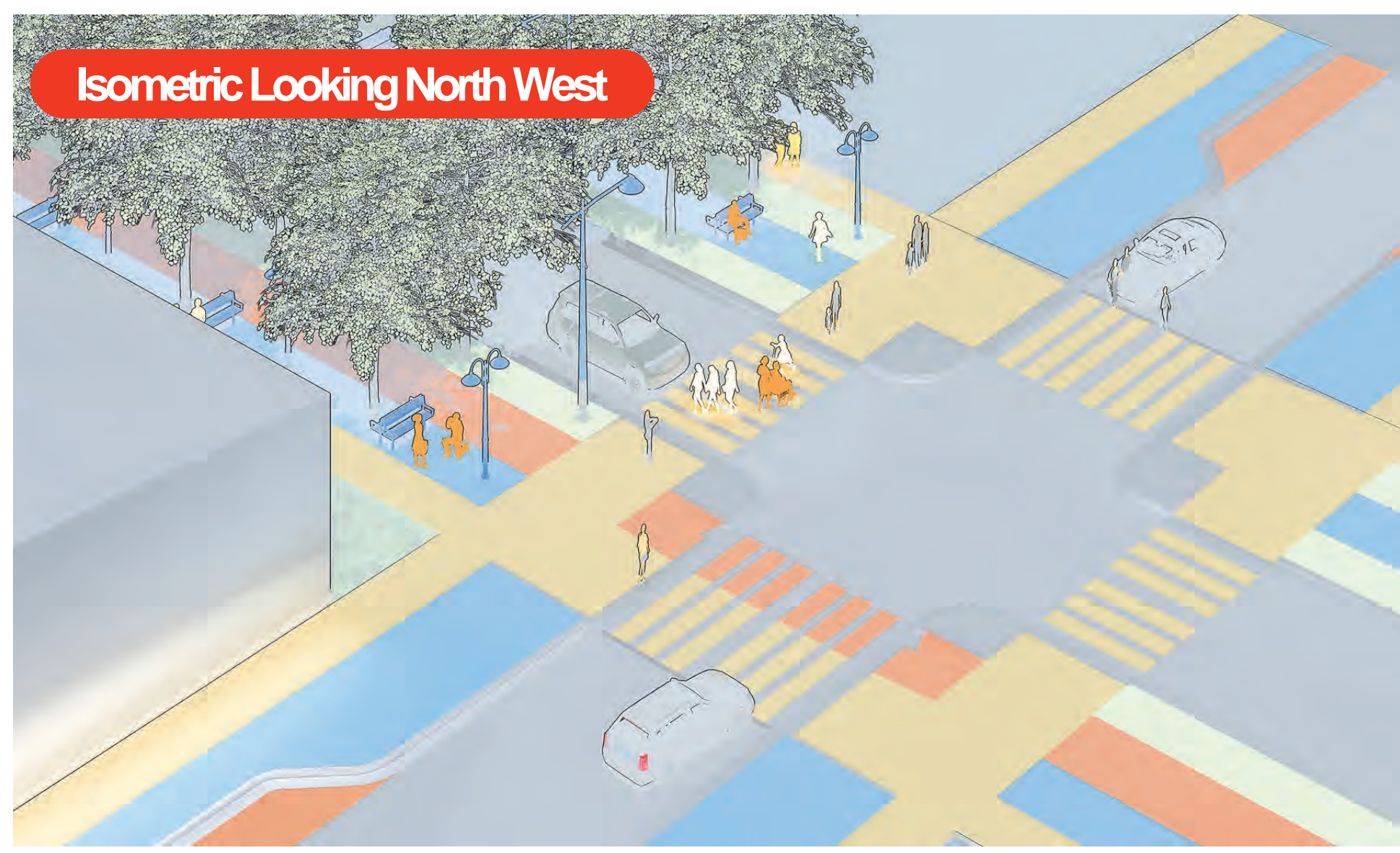


- Sample Block**
- KEY**
- PEDESTRIAN ZONE
  - BICYCLE LANE
  - AMENITY ZONE
  - PARKING
  - PLANTING SPACE

**Section 02a / 80' R.O.W. - NO ON STREET PARKING**



**Section 02b / 80' R.O.W. - PARKING ON BOTH SIDES OF THE STREET**

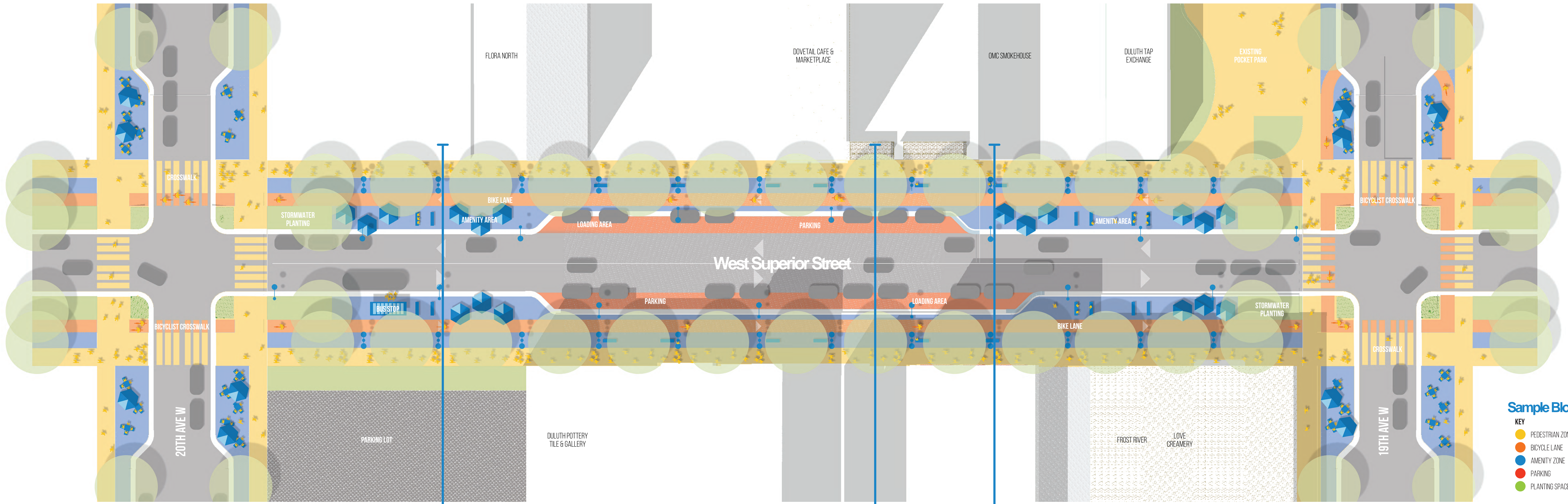






# Character District 03

NEIGHBORHOOD COMMERCIAL CORE

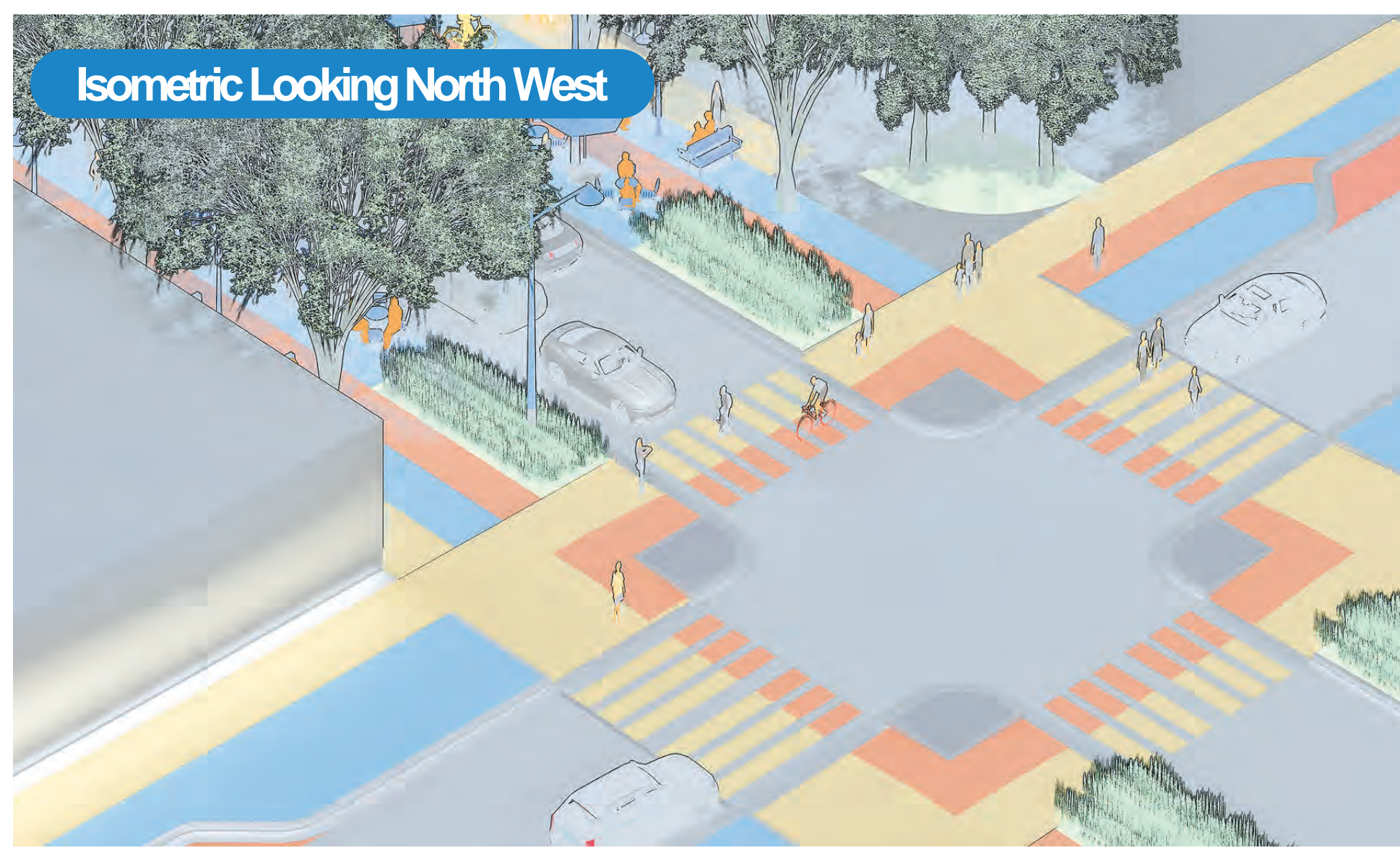
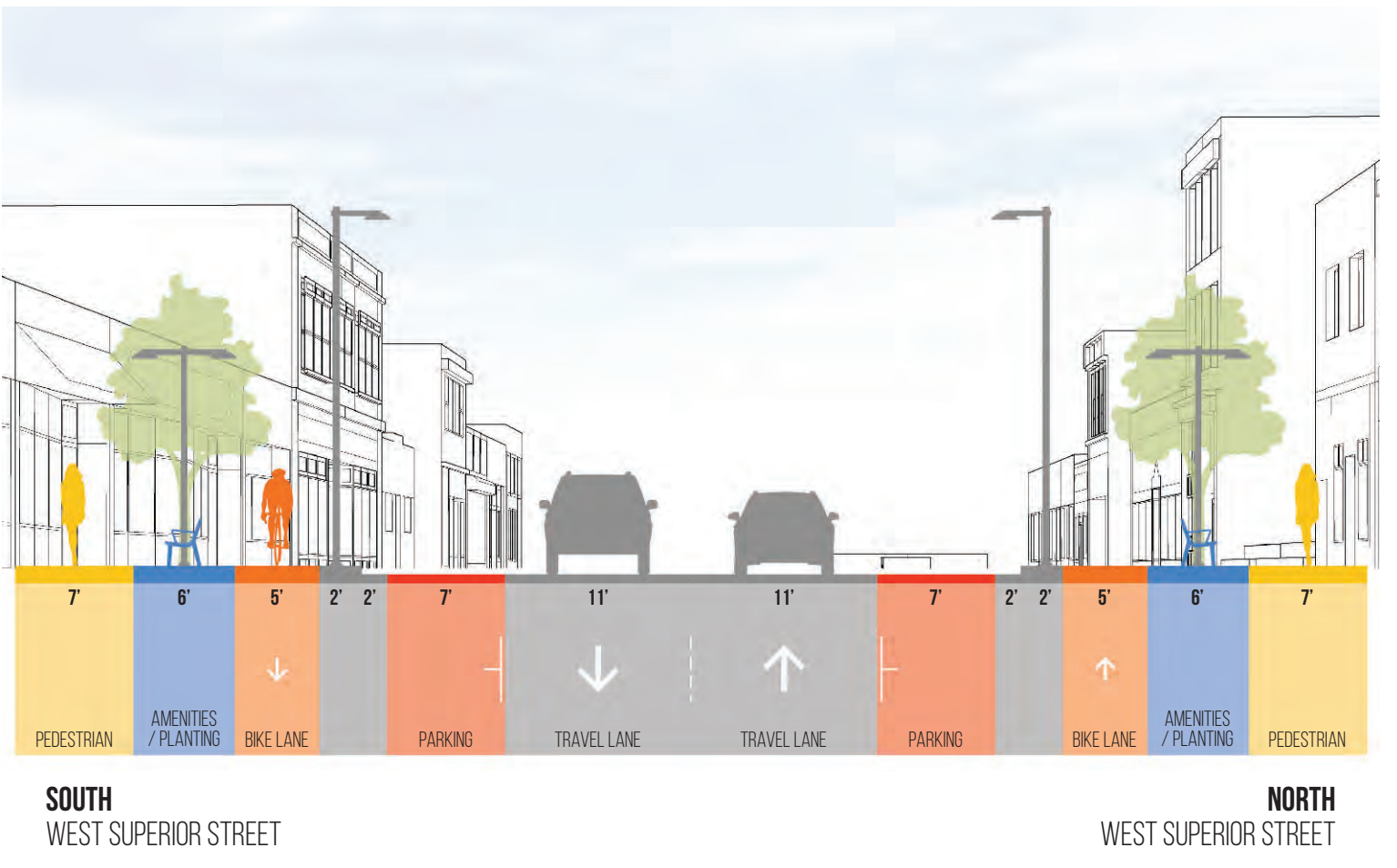
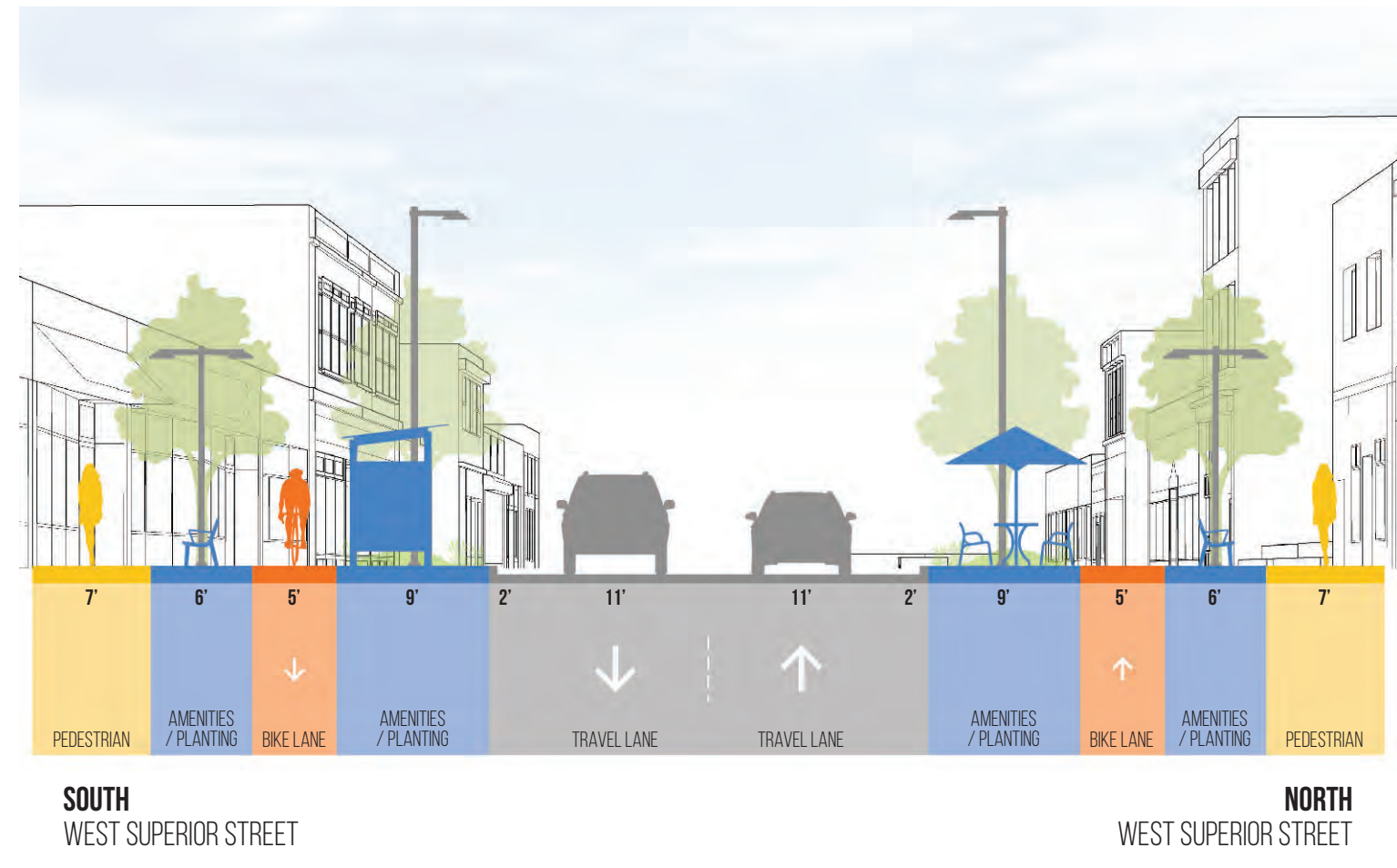


- Sample Block**
- KEY**
- PEDESTRIAN ZONE
  - BICYCLE LANE
  - AMENITY ZONE
  - PARKING
  - PLANTING SPACE

**Section 03a / 80' R.O.W. - NO ON STREET PARKING**

**Section 03b / 80' R.O.W. - PARKING ON BOTH SIDES OF THE STREET**

**Section 03c / 80' R.O.W. - PARKING ON ONE SIDE OF THE STREET**

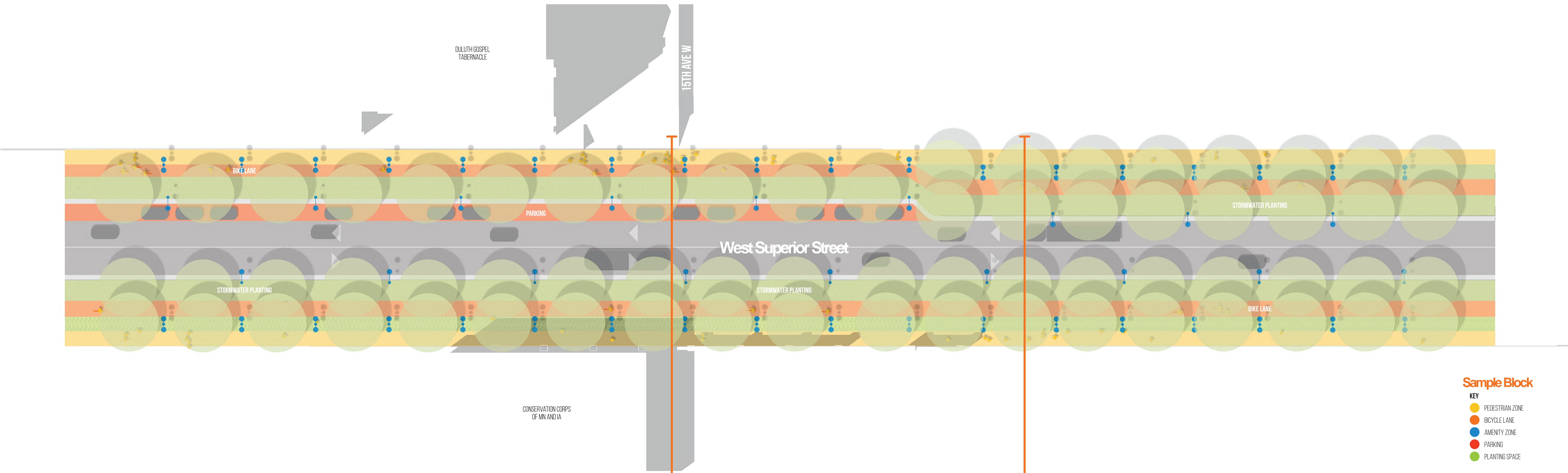






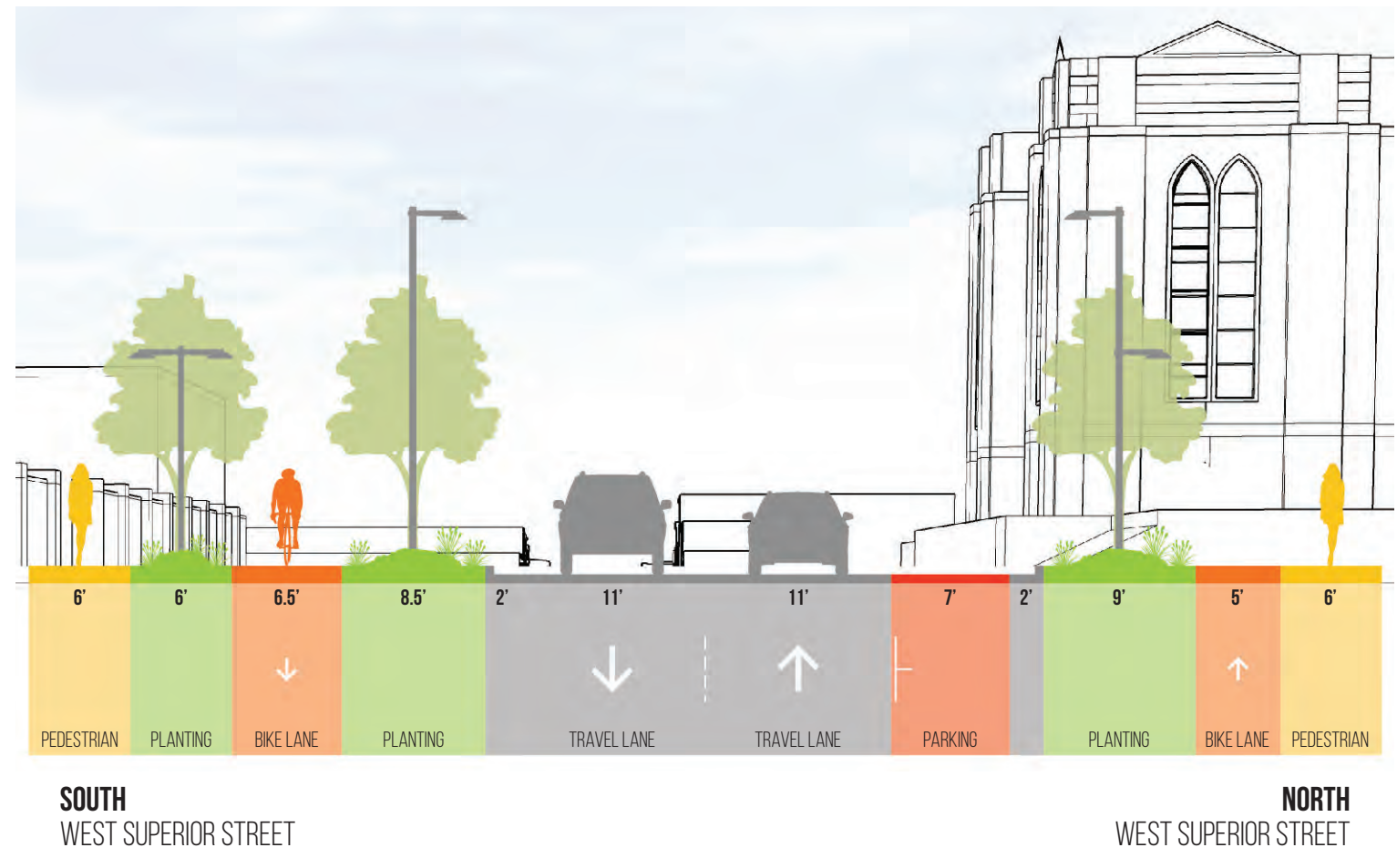
# Character District 04

THE POINT OF ROCKS



- Sample Block**
- KEY**
- PEDESTRIAN ZONE
  - BICYCLE LANE
  - AMENITY ZONE
  - PARKING
  - PLANTING SPACE

### Section 04a / 80' R.O.W. - PARKING ON ONE SIDE OF THE STREET



### Section 04b / 80' R.O.W. - NO ON STREET PARKING

